





Discover the Park



Camargue

Parc naturel régional



Contact



Tourist information

Tourist office of Arles
City center
Esplanade Charles de Gaulle - 13200 Arles
Tél. +33(0)4 90 97 82 55
www.arlestourisme.com - ot-arles@arlestourisme.com

Tourist office of Saintes-Maries-de-la-Mer
5 avenue Van Gogh - 13460 Les Saintes-Maries-de-la-Mer
Tél. +33(0)4 90 97 82 55
www.saintesmaries.com - info@saintesmaries.com

Tourist office of Port-Saint-Louis-du-Rhône
Tour Saint-Louis - Quai Bonnardel
13230 Port-Saint-Louis-du-Rhône
Tél. +33(0)4 42 86 01 21
www.portsaintlouis-tourisme.fr
contact@portsaintlouis-tourisme.fr

Camargue régional nature park
www.parc-camargue.fr - info@parc-camargue.fr

Museum of Camargue
Mas du Pont de Rousty
13200 Arles
Tél. 0+33(0)4 90 97 10 82
www.museedelacamargue.com - musee@parc-camargue.fr

Domaine de la Palissade
13129 Salin-de-Giraud
Tél. +33(0)4 42 86 81 28
palissade@parc-camargue.fr

This document is printed on unbleached paper, using wood from sustainably managed forests. 2022
This document is co-financed by the Tourist Offices of the territory.

What is a Regional Nature Park ?

- A regional natural park is both :
- A inhabited rural territory recognized for its strong heritage and landscape value, open to all but whose fragile balance requires the greatest respect ;
 - a public institution of consultation between the authorities, the local people and the economic decision-makers. Its remit is to reconcile human development and nature conservation.


Like the other 57 regional natural parks in France, the Camargue Regional Nature Park mobilizes a multidisciplinary team that works as well :

- Protection and enhancement of the natural and cultural heritage ;
- Land use planning ;
- Economic, social and cultural development ;
- Reception and public awareness of wealth and heritage fragility ;
- Experimentation and research for the development of new environmentally sound practices.

The Park in numbers

- Three towns
> Arles
> Les Saintes-Maries-de-la-Mer
> Port-Saint-Louis-du-Rhône
- Animal and plant species (not including invertebrates) : 1 100 of which 489 are protected, either nationally or worldwide
- Population : 10 848 inhabitants
- Area : 101 200 hectares
- Coastline : 75 k, Highest point 4 metres above sea level !
- Migrating birds : 150 000 each year. Three quarters of France's bird species, half of its freshwater fish species and a quarter of its plant species are to be found in the Camargue !

Parc naturel régional de Camargue



The Park of Camargue offers a large diversity of landscapes : beaches, reedbeds, rice and wheat fields, ponds and the Mediterranean Sea. The delta of the Camargue is one of the richest ecosystems of Western Europe, created by the confluence between the Rhône river and the Mediterranean sea.

The Park is one of the principal migratory stopovers for birds migrating from Northern Europe to Africa. The biodiversity here is incredible, especially the fauna : flamingos, bulls, horses, european bee-eaters, slender-billed gulls, sea swallows, heron, beaver, and the black-winged stilt.

The Camargue is full of contrasts and its changing nuances occur hourly and throughout the seasons. There will always be a surprise for the visitor. We wish you a very good trip in the Camargue. Enjoy it !

Some of the Camargue's animals



• Pond turtle (*Emys orbicularis*)

• Fan mussel (*Pinna nobilis*)

• Black-winged stilt (*Himantopus himantopus*)

• Guépier d'Europe (*Merops apiaster*)

Some of the Camargue's plants to admire, but not touch





• Sea daffodil (*Pancretum maritimum*)

• Chardon des sables (*Eryngium maritimum*)

• Sea lavender (*Limonium narbonense*)

• Annual Saltwort (*Salicornia annua*)

A new life is being invented...



Telline, a seashell to taste delicate, caught on sandy beaches

La Camargue: main place of French rice production

The bull at the heart of the Camargue identity

Discovering the natural and cultural heritage of the Camargue

1 Musée de la Camargue
To discover the Park, start by visiting the Museum of Camargue. You will learn of the special relationship between the inhabitants and nature through objects, images and videos. The Tadashi Kawamata observatory is the beginning of a 3,5 km trail where you will encounter a variety of landscapes.
Mas du Pont de Rousty
RD 570 - Arles
Tél. +33 (0)4 90 97 10 82
musee@parc-camargue.fr - www.museedelacamargue.com
October to March : every day from 10:00 am to 5:00 pm.
Closed on 25/12, 01/01 and weekends from November to January (except for school holidays). April to September : open every day from 9:00 am to 6:00 pm except for 01/05. Entrance fee, 7€/14€. Tourism and Handicaps Label and « Musée de France ».

2 Domaine de la Palissade
Located outside the Rhône dikes, the Palissade houses a rich and varied flora and fauna. Ponds and lagoons in connection with the river and the sea constitute a habitat particularly remarkable for fish, and birds are ubiquitous. 3 hiking trails with observatories, disabled access on 700 m of trail and platform view Rhône, guided tours by reservation.
Salin-de-Giraud
Tél. +33(0)4 42 86 81 28
palissade@parc-camargue.fr - www.palissade.fr
Opening times : February and November, wednesday to sunday from 9:00 am to 5:00 pm ; From 01/03 to 30/06 and October, every day from 9 am to 5 pm ; From 07/01 to 09/30 every day from 9 am to 6 pm. Closed in December and January, 1st May and 11th November. Horseback and kayak excursions from 01/04 to 31/10. There is an admission charge. Boutique and picnic area.

Réserve naturelle nationale de Camargue
One of the largest wetlands conservation reserves in Europe, the Reserve of Camargue covers 13 200 hectares from the Vaccarès lake to the Mediterranean beaches. The landscapes are wild and authentic.

3 La Capelière / Accueil Réserve naturelle nationale de Camargue
Information center of the National Nature Reserve of Camargue, the Capelière offers: a 1.5 km trail to discover a mosaic of Camargue environments, 4 observatories to approach the fauna of the marshes, an exhibition on the Camargue, a naturalist shop, guided tours and workshops for all audiences.
C134 route de Fiérouse - Arles - Tél. +33(0)4 90 97 00 97
reservecamargue@espaces-naturels.fr - www.snpn.com/reservedecamargue
Opening times : April to 30 September : every day from 9:00 am to 1:00 pm - 2:00 pm to 5:30 pm ; October to March : open from 9:00 am to 1:00 pm - 2:00 pm to 4:30 pm. Closed every Tuesday except during school holidays. Occasionally closed in winter, inquire beforehand. There is an admission charge. Shaded picnic area. Labelled « Tourisme et Handicap ».

4 Phare de la Gacholle et digue à la mer
One of the starting points for a tour of the sea dyke : 20 km of pathways for pedestrians or cyclists (but not cars). Although the dunes themselves are out of bounds, the sea is accessible via marked paths. The birds include gulls, terns and flamingos. Exhibition on the subject of the Camargue coast, and an observatory.
Open every day during school holidays, on week-ends and public holidays from 11:00 am to 5:00 pm. Occasionally closed in winter, inquire beforehand. Free entrance. Picnic area. Strictly forbidden access to motor vehicles. Free access on foot and by bike on the dyke at all times.

5 Parc ornithologique de Pont de Gau
An ideal birdwatching site for the many species of Camargue, especially flamingos. Trails and observatories bring you alongside wild fauna and amongst the various settings of marshes, ponds, reedbeds and salt-marsh scrubs.
Parc Ornithologique de Pont de Gau
RD 570 - Saintes-Maries-de-la-mer
Tél. +33 (0)4 90 97 82 62
contact@parcornithologique.com
www.parcornithologique.com - The reception desk is open every day (except for 25/12) from 01/04 to 30/09 : 9 am to 6 pm.
From 01/10 to 31/03 : 10 am to 6 p.m.
The Park exit is independent of the reception desk and remains open until sunset all year. Bar/terrace open from April to October. Labelled « Tourisme et Handicap » and « Park brand ». Buvette/terrace open from April to October.

6 Étang du Fangassier
Visite avec le Bureau des Guides Naturalistes
A guide tour of « étang du Fangassier » owned by the Conservatoire du Littoral, allows you to know everything about the Rhone Delta and discover the only site in France where Flamingos reproduce.
Étang du Fangassier - Salin-de-Giraud.
In case of nesting by flamingoes on the site : guided tours from 01/04 to 30/09, fee for the visit and reservation by phone at 06 95 90 70 48. www.guide-nature.fr

7 Réserve naturelle nationale des Marais du Vigueirat
Meadow and flooded wood, The Camargue largest reed bed constitute an environment teeming with life with thousands of birds, 5 herds of bulls and Camargue horses. Thematic boardwalks - walking tours, carriage ride, kayak, and pony and horse rides.
Mas Thibert
Tél. +33(0)4 90 98 70 91
visites.mdv@espacesnaturels.fr
www.marais-vigueirat.reserves-naturelles.org
Opening times 9:00 am to 5:30 pm, February to 15 November. Free trails and guided tours on reservation. Boutique, refreshment and organic food. Access by bike from the ViaRhôna. Labelled « Accueil Vélo ».

8 Maison du riz
Rice grower in the Camargue for five generations, the Rozière Family welcome you to their farm where they have created a visitor centre about rice-growing. Free visit of about 1h30 including, small rice fields, an exhibition room, demonstration on a microrizerie, space projection videos, educational path.
Mas de la Vigne, Albaron - Arles - Tél. +33(0)6 31 03 40 11 - maisonduriz@orange.fr www.maisonduriz.com
- Open every day EXCEPT SATURDAY, from April to November, from 9.30am to 12.30pm and from 2pm to 6pm. Shop of local products. (Subject to COVID-19 regulations) Booking required!

9 Château de Tourvielle - Tour du Tampan
Built at the beginning of the 17th century to control and monitor the access of ships to the Rhône delta and to the port of Arles. It underwent various transformations to become an agricultural farmhouse until the middle of the 20th century: the Tampan tower then took the name of Tourvielle castle. This tower now has a 9 m high observatory, which today allows you to discover lagoons, marshes and beaches. This tower bears witness to the many faces of the long history of the Camargue and of the men who lived.
Tourvielle Castle - 13129 Salin de Giraud
GPS coordinates : 43.418691° N, 4.675096° E

10 Maison du cheval Camargue
Find out about the Camargue horse breed, its history, the way it is raised, its involvement in the management of natural areas, etc. by means of a guided walking tour (1,5 km) in the heart of the Mas de la Cure estate.
Mas de la Cure, Chemin de Bardouine
Les Saintes-Maries-de-la-Mer (in front of the Castle of Avignon) - Tél. +33(0)4 90 97 76 37
contact@masdelacure.org
www.maisonduchevalcamargue.com
Guided visit by reservation only, fee charged,
all year for groups (12 people min.) and from April to September, wednesday and friday from 10:00 to 11:45 am for individuals.

11 Point de vue du sel
The Giraud salt works, near the mouth of the Grand Rhône, covers 6 000 hectares and produces various compounds that are used by the chemical industry, including 340 000 tonnes of sodium chloride a year. The Salt works observatory is on the road. Between Piémanson and Salin-de-giraud.
Route de la plage de Piémanson
Salin-de-Giraud.

12 Tour Saint-Louis
Built in 1737, this historic monument is an active lighthouse. It houses the Office de Tourisme, the largest ornithological collection in the Camargue, temporary exhibitions and a terrace with an exceptional viewpoint.
Office de tourisme - Quai Bonnardel
Port-Saint-Louis-du-Rhône - Tél. +33(0)4 42 86 01 21
contact@portsaintlouis-tourisme.fr
www.portsaintlouis-tourisme.fr
Opening times summer : monday to friday, 8:30 am to 12:00 am, and 1:30 pm to 5:00 pm. The opening hours are extended during the tourist season. There is an admission charge.

More informations

Walking and cycling tours
The Camargue Regional Nature Park offers 14 walking or cycling discovery tours within its borders, in order to observe the full diversity of Camargue landscapes : from the vineyards in the north to the beaches in the south via the salt meadows and marshes. Starting in Arles, Les Saintes-Maries-de-la-Mer or Port - Saint-Louis-du-Rhône, the tours are arranged thematically so as to give you all the keys to understanding this exceptional area.
Pack available in French, English and German.
On sale at Arles and Port-Saint-Louis-du-Rhône tourist offices, the Museum of the Camargue and the Vigueirat Marshes. Can be downloaded from : www.parc-camargue.fr/itineraires.html

Chemins des Parcs
On this website www.cheminsdesparcs.fr all the information is available to prepare for your trip in the Camargue and in the 8 others regional parks of the region. Website and smartphone application are available for park information.

Where to watch birds ?
Nearly 2/3 of the birds observed in Europe can be seen in the Camargue, which makes it a popular place with ornithologists, both professional and amateur. Discover the booklet « Where to watch birds in the Camargue Regional Nature Park », which tells you 11 good sites for birdwatching, and more generally for observing Camargue plants and wildlife.
Available in French and English Downloadable : www.parc-camargue.fr/ou-observer-les-oiseaux-en-camargue.html

The marine environment in the Camargue
Camargue's coastal environments are characterized by beautiful sandy beaches inherited from the history of the Rhône Delta. The muddy or sandy beaches are very important for the coastal ecosystem. There are many populations of invertebrates, food of choice for marine fauna or birds, and sea-leashes that feed the associated animal plants.
To adopt practices that respect the marine environment, consult the practical guide to ecogestes.
<https://paca.ecogestes-mediterranee.fr/les-ecogestes/>

Biosphere Reserve
Since 1977, the Camargue has been designated by UNESCO as a « Biosphere Reserve » covering the whole biogeographical delta of the Rhône. This designation involves the setting up of a sustainable development project whose results are assessed every 10 years. The project concerns the conservation of natural areas, support for human activities in harmony with the environment, including sustainable tourism, and also backs research and awareness-raising about the Camargue's exceptional biodiversity.
www.mab-france.org/en/

Ramsar Label
The french state is a member of the Convention on Wetlands, called the Ramsar Convention, since 1986. One of the most varied and rich ecosystems, wetlands are threatened all around the world. The park of the Camargue is a Ramsar site, and exemplifies the protection of wetlands through the sustainable use of resources.

Marque « Valeurs Parc naturel régional » :
On the back of this brochure, you will be able to spot on the map :
- all the natural and cultural heritage sites presented above ;
- all professionals that carry the « Valeurs Parc naturel régional » brand.

Marque « Accueil Vélo » :
« Accueil Vélo » is a national brand that guarantees the reception of quality services along the cycling routes for itinerant cyclists.

Other certified service providers :
Hôtel/Restaurant Le Flamant Rose, Hôtel Mas de la Grenouillère, Chambre d'hôtes et gîte Maëbrili, Camargue Provence, Marais du Vigueirat, Parc ornithologique du Pont de Gau.



The Camargue is a large wetland in the Rhône delta. It is exceptionally diverse in its flora and fauna, its scenery and the culture of Provence in all its historical grandeur.

Whether you are interested in nature or in the traditions of the Camargue, we can give you the information you need to appreciate the park, bearing in mind its vulnerability.

Visiting museums or natural features, between the sea and the pools, on foot or on horseback, following the tourist routes or relaxing on the beach - you can organise your visit according to your preferences, while also respecting the quality of your surroundings.

Park rules

You are in a Regional nature park

Remove your trash !

- ▶ Respect the dunes.
- ▶ Stay on the trail, do not enter private property.
- ▶ No fires or barbecues.
- ▶ No loud noises.
- ▶ Park only in designated areas.
- ▶ Dogs must remain leashed.
- ▶ In summer time, don't forget sunscreen, water and mosquito repellent.



Professionals commit to sustainable tourism in the Camargue with the « Valeurs Parc naturel régional » brand

Owned by the Ministry of the Environment, « Valeurs Parc naturel régional » is a brand to help foster sustainable development in local areas. It promotes local products and human-scale tourist businesses, local economy players who respect the specific features of the area and its environment.

SITE TO VISIT

See specific insert on the map.

HORSE TREKKING

(by reservation)

- 13 **Bergerie d'Alivon**
www.bergeriealivon.com
06 03 54 10 94
- 14 **Marais du Vigueirat - Manade Coule**
www.manadecoule.com
04 90 98 70 91
- 15 **Mas Saint-Germain**
www.massaintgermain.com
06 16 92 34 98
- 16 **Mas de la Grenouillère**
www.hotel-equitation-saintes-maries.fr
06 80 25 68 58
- 17 **Manade de Méjanes**
www.mejanes-camargue.fr
04 90 97 10 10 - 04 90 97 10 62
- 18 **Manade Blanc**
www.manade-blanc.fr
06 87 01 43 08
- 19 **Manade Jacques Bon**
www.masdepeint.com
04 90 97 28 50
- 20 **Manade Cavallini**
www.masdepioch.com
04 90 97 50 06
- 21 **Manade Mailhan**
www.manadejacquesmailhan.fr
06 15 09 09 11
- 22 **Manade de Méjanes**
www.mejanes-camargue.fr
04 90 97 10 62
- 23 **Manade Raynaud**
www.manade-raynaud.com
06 13 24 95 52 - 06 25 88 54 39
- 24 **Mas de Valérieole**
www.masdevalerieole.com
04 90 97 10 41
- 25 **Domaine de Beaujeu**
www.domainedebeaujeu.fr
09 64 18 90 33
- 26 **Hôtel*** Mas de la Grenouillère**
www.hotel-equitation-saintes-maries.fr
04 90 97 90 22
- 27 **Hôtel*** La Palunette**
www.palunette.fr
04 90 97 86 30
- 28 **Hôtel**** Vila de la Mar**
www.viladelamar.com
04 90 97 06 68
- 29 **Résidence Mas du Tadorne**
www.masdutadorne.com
04 90 96 33 52 - 06 15 73 77 52
- 30 **Gîte Mas Farola**
www.masfarola.camargue.fr
06 20 68 14 07
- 31 **Hôtel**** Mas de Calabrun**
www.mas-de-calabrun.fr
04 90 97 82 21
- 32 **Chambres d'hôtes, gîtes, aire de camping car Manade des Baumelles**
www.manadesbaumelles.fr
06 34 43 58 32
- 33 **Bergerie d'Alivon**
www.bergeriealivon.com
06 12 62 04 57
- 34 **Chambres d'hôtes Mas de Bouvet**
www.mas-de-bouvet.com
06 12 13 59 02
- 35 **Gîtes Mas Trinita**
www.massaintgermain.com
04 90 96 52 45
- 36 **Hôtel** - restaurant Le Flamant rose**
www.leflamantrose.com
04 90 97 10 18
- 37 **Gîtes Mas de la Vigne**
www.masdelavigne.com
06 19 32 62 42
- 38 **Chambres d'hôtes Mas de l'Ange du Vaccarès**
www.masdelangevaccares.com
06 08 88 76 15
- 39 **Chambres d'hôtes Mas de la Forge**
www.masdelaforge.fr
04 90 97 00 76
- 40 **Gîtes Mas Saint-Germain**
www.massaintgermain.com
06 46 88 81 28
- 41 **Gîte de l'Isle Saint-Pierre**
www.islesaintpierre.fr
04 90 98 70 30
- 42 **Hôtel**** - restaurant Mas de Peint**
www.masdepeint.com
04 90 97 20 62
- 43 **Chambres d'hôtes et gîtes*** Maebriilu Camargue Provence**
maebriilu-camargue.fr
06 23 49 60 22
- 44 **Chambres d'hôtes Un nid en Camargue**
www.gites-de-france.com
06 24 00 34 56

BULL HERDING

(by reservation)

- 33 **Bergerie d'Alivon**
www.bergeriealivon.com
06 12 62 04 57
- 34 **Chambres d'hôtes Mas de Bouvet**
www.mas-de-bouvet.com
06 12 13 59 02
- 35 **Gîtes Mas Trinita**
www.massaintgermain.com
04 90 96 52 45
- 36 **Hôtel** - restaurant Le Flamant rose**
www.leflamantrose.com
04 90 97 10 18
- 37 **Gîtes Mas de la Vigne**
www.masdelavigne.com
06 19 32 62 42
- 38 **Chambres d'hôtes Mas de l'Ange du Vaccarès**
www.masdelangevaccares.com
06 08 88 76 15
- 39 **Chambres d'hôtes Mas de la Forge**
www.masdelaforge.fr
04 90 97 00 76
- 40 **Gîtes Mas Saint-Germain**
www.massaintgermain.com
06 46 88 81 28
- 41 **Gîte de l'Isle Saint-Pierre**
www.islesaintpierre.fr
04 90 98 70 30
- 42 **Hôtel**** - restaurant Mas de Peint**
www.masdepeint.com
04 90 97 20 62
- 43 **Chambres d'hôtes et gîtes*** Maebriilu Camargue Provence**
maebriilu-camargue.fr
06 23 49 60 22
- 44 **Chambres d'hôtes Un nid en Camargue**
www.gites-de-france.com
06 24 00 34 56

WINE MAKERS

- 24 **Mas de Valérieole**
www.masdevalerieole.com
04 90 97 10 41
- 25 **Domaine de Beaujeu**
www.domainedebeaujeu.fr
09 64 18 90 33
- 26 **Hôtel*** Mas de la Grenouillère**
www.hotel-equitation-saintes-maries.fr
04 90 97 90 22
- 27 **Hôtel*** La Palunette**
www.palunette.fr
04 90 97 86 30
- 28 **Hôtel**** Vila de la Mar**
www.viladelamar.com
04 90 97 06 68
- 29 **Résidence Mas du Tadorne**
www.masdutadorne.com
04 90 96 33 52 - 06 15 73 77 52
- 30 **Gîte Mas Farola**
www.masfarola.camargue.fr
06 20 68 14 07
- 31 **Hôtel**** Mas de Calabrun**
www.mas-de-calabrun.fr
04 90 97 82 21
- 32 **Chambres d'hôtes, gîtes, aire de camping car Manade des Baumelles**
www.manadesbaumelles.fr
06 34 43 58 32
- 33 **Bergerie d'Alivon**
www.bergeriealivon.com
06 12 62 04 57
- 34 **Chambres d'hôtes Mas de Bouvet**
www.mas-de-bouvet.com
06 12 13 59 02
- 35 **Gîtes Mas Trinita**
www.massaintgermain.com
04 90 96 52 45
- 36 **Hôtel** - restaurant Le Flamant rose**
www.leflamantrose.com
04 90 97 10 18
- 37 **Gîtes Mas de la Vigne**
www.masdelavigne.com
06 19 32 62 42
- 38 **Chambres d'hôtes Mas de l'Ange du Vaccarès**
www.masdelangevaccares.com
06 08 88 76 15
- 39 **Chambres d'hôtes Mas de la Forge**
www.masdelaforge.fr
04 90 97 00 76
- 40 **Gîtes Mas Saint-Germain**
www.massaintgermain.com
06 46 88 81 28
- 41 **Gîte de l'Isle Saint-Pierre**
www.islesaintpierre.fr
04 90 98 70 30
- 42 **Hôtel**** - restaurant Mas de Peint**
www.masdepeint.com
04 90 97 20 62
- 43 **Chambres d'hôtes et gîtes*** Maebriilu Camargue Provence**
maebriilu-camargue.fr
06 23 49 60 22
- 44 **Chambres d'hôtes Un nid en Camargue**
www.gites-de-france.com
06 24 00 34 56

DISTANCES BETWEEN THE MAIN TOWNS :

Towns	Distance (km)	Time (min)	Notes
Aigues-Mortes - Les Saintes-Maries-de-la-Mer	30	30'	1h34
Aigues-Mortes - Arles	47	45'	4h10 (via la ViaRhôna)
Arles - Salin-de-Giraud	38	37'	1h51
Arles - Les Saintes-Maries-de-la-Mer	37	35'	1h50
Arles - Port-Saint-Louis-du-Rhône	40	40'	3h26 (via la ViaRhôna)
Albaron - Salin-de-Giraud (par bord du Vaccarès)	40	34'	1h55
Salin-de-Giraud - Port-Saint-Louis (via bac de Barcarin)	9	20'	33'



Cultivated land

20% of the Camargue is used to grow rice. The water taken from the Rhône for this purpose desalinates the soil to a certain depth, and the rice fields are also home to nesting birds such as the heron. They are flooded in April and allowed to dry out in September for the harvest.



Freshwater marshes and reed beds

These are common in the upper Camargue and on the banks of the Rhône. Water plants such as bullrushes, cane and reeds are abundant in the marshes, which are used for hunting and, in summer, pasturage. They provide shelter for nesting and wintering birds. Reeds (« sagno », in Provençal) are cut in winter by the « sagneurs ». They are used as a roofing material.

Find the details of the sites on the back

The salt plains (« sansouires ») and meadowlands

Salt plains are a feature of the lower Camargue. Their salt content is so high that only a few plant species such as glasswort, saltwort, obione and static can survive there. They are prone to periodic flooding, and in summer are marked by white traces due to the presence of salt. Meadowland occupies only small, fragmented areas in which the effects of salt are less obvious.



The salt ponds

These are to be found along the sea. In reality they are lagoons that have been adapted to maximise their salt concentration. The salt ponds are extensive and rich in invertebrates, which makes them an important source of food for birds, and in particular the flamingos, which spend most of their time there.



NATURAL AND CULTURAL HERITAGE SITES (presented overleaf)

- 1 Musée de la Camargue
- 2 Domaine de la Palissade
- 3 Réserve naturelle nationale de Camargue (La Capelière)
- 4 Phare de la Gacholle
- 5 Parc ornithologique du Pont de Gau
- 6 Étang du Fangassier
- 7 Marais du Vigueirat
- 8 Maison du riz
- 9 Château de Tourvielle - Tour de Tampan
- 10 Maison du cheval Camargue
- 11 Point de vue du sel
- 12 Tour Saint-Louis

Find the details of the sites on the back



The beaches and dunes

The Camargue has some 50 km of beaches. Outside the perimeter of the protective dykes - and thus subject to the caprices of the sea - the coastline is in a permanent state of change. The dunes are inhabited by spectacular flowering plants and a number of rare insects.

- Tourist path (by bike / by car)
- Discovery route for pedestrians and cyclists (closed to cars)
- Cycle path ViaRhôna
- Naturalist beach
- Boundary of the Camargue Regional Nature Park
- Gas station
- Viewpoint
- River stop